



# HCC Proposed "Closer-In" Data Analysis Area

## Zip Codes, Cities, School Districts, and CTCs





### Legend

-  Service Area School Districts
-  HCC Proposed "Closer-In" Analysis Area

### Major Roads

### Road Classification

-  Limited Access Highway
-  Highway



Map distance between HCC Main Campus and FW Campus is approximately 5.5 miles

Map data from Census Tiger files, ESRI Streetmap 9.2, Geolytics Census CD prepared by J. Peyton, HCC CCRE 5/9/08